

A scenic landscape featuring a helicopter in flight over a dense forest of trees with vibrant autumn foliage in shades of yellow, orange, and green. In the background, a range of mountains is visible, with the highest peaks covered in snow and partially obscured by a sky filled with large, white, fluffy clouds.

AGA Field Worker Assault Prevention Webinar – CGL Security

October 5th, 2022

Coastal GasLink



What is Coastal GasLink?

Project Route – CGL

Under Construction

- ◆ Coastal GasLink Metering Facility
- ▲ Coastal GasLink Compression & Metering Facility

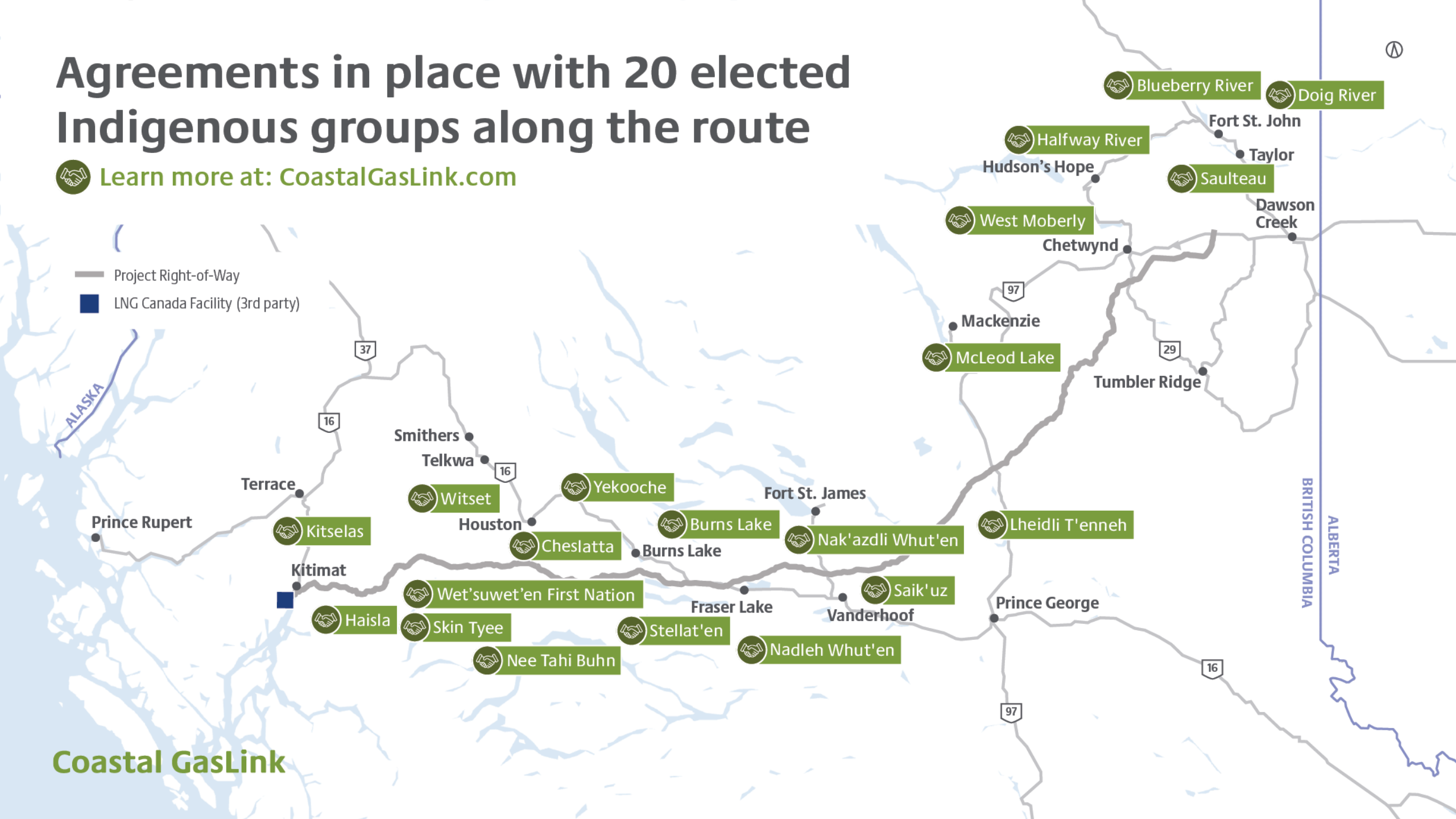
Potential Future Facilities

- ▲ Coastal GasLink Compression Facilities (TBD)
- LNG Canada Facility (3rd party)



Agreements in place with 20 elected Indigenous groups along the route

 Learn more at: CoastalGasLink.com





Our Opposition and Events



Play

328 views

0:00 / 1:28

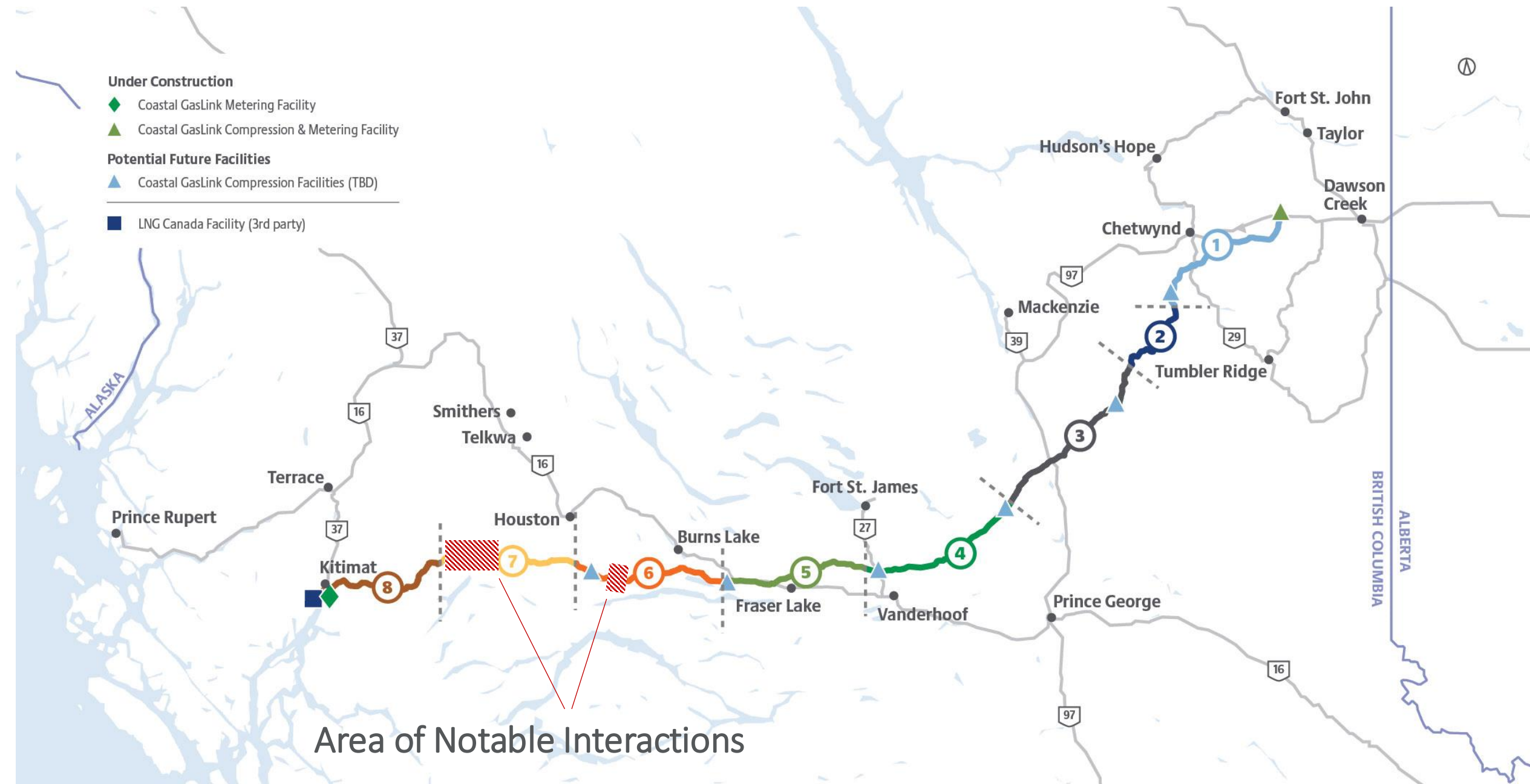
Under Construction

- ◆ Coastal GasLink Metering Facility
- ▲ Coastal GasLink Compression & Metering Facility

Potential Future Facilities

- ▲ Coastal GasLink Compression Facilities (TBD)
- LNG Canada Facility (3rd party)

Area of Notable Interactions



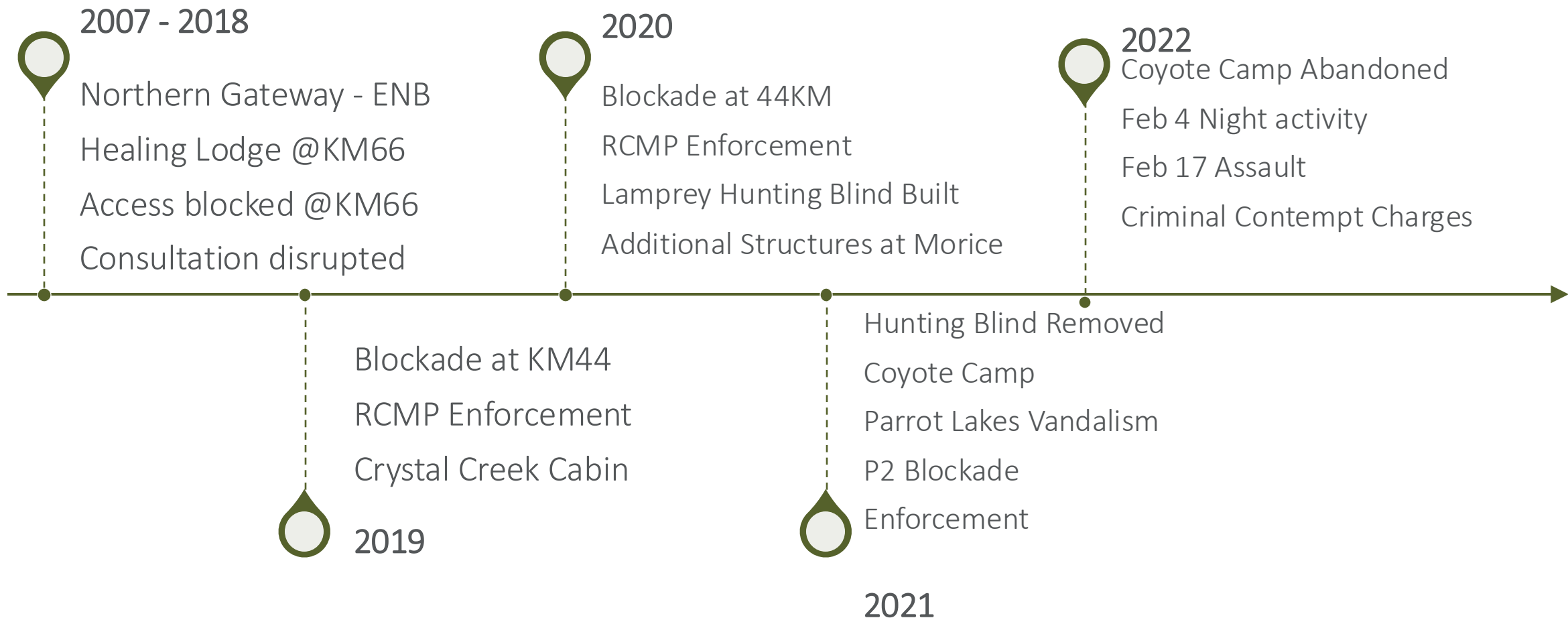
Opposition - Stop the construction of the CGL Pipeline



Understanding Your Opposition



Historical Events of Significance



Historical Events of Significance



Historical Events of Significance




Interactions



Feb 17 – Morice Attack



Feb 17 – Morice Attack



A green-tinted landscape photograph showing a wide river flowing through a valley. The river is in the foreground and middle ground, reflecting the sky. The banks are covered in dense vegetation. In the background, there are rolling hills and mountains under a cloudy sky. The entire image has a uniform green tint.

Protecting Our People

Physical Security Measures



Technology



Security - Personnel

- FSA Program
- Road **Blockage** response
- **24/7 Monitoring** of KM66 and KM44
- CGL response team at **drill site 24/7**
- RCMP Presence
 - Dedicated 24/7 support
 - Frequent interactions at KM66 and KM44
- **Weekly interface** meetings with RCMP
- CGL Security **working with Implementation** at field level across the project



A scenic landscape featuring a calm lake in the foreground, surrounded by dense evergreen forests. In the background, rolling hills and mountains are visible under a soft, overcast sky. A small boat is visible on the lake. The entire image is covered with a semi-transparent green gradient.

What we've learned

Team Effort – Not Just a Security Problem

Senior Leadership

Implementation

Communications

Indigenous Relations

Stakeholder Relations

Government Relations

Safety Professionals

Security Professionals/Contractors

Construction Contractors

Legal

How we behave matters

- Violation of provincial law
- Violation of company policy
- Consequences to the driver
- Potential for conflict and escalation



Michael Toledano
@M_Tol



This is how a number of Coastal Gaslink contractors drive through the Unist'ot'en & Gidimt'en camps on [#Wetsuweten](#) land.

Images like these have been sent to RCMP along with license plates, dates & times. AFAIK, no one has ever been charged or ticketed for distracted driving.



2:58 PM · Nov 12, 2020 · Twitter Web App

6 Retweets 1 Quote Tweet 7 Likes

What is impact to future projects/operations?

People oppose what we do

Success of opposition breeds future activists

Understand the opposition to our projects/development

Be transparent with and educate contractors

Plan ahead

Don't assume...



Questions?